

Proposed Trail Alignment

# Multi-use Recreational Trail

Within the Lakeshore-Royal Windsor Hydro Corridor  
Winston Churchill Boulevard to South Sheridan Way

PREPARED FOR:



MISSISSAUGA

PREPARED BY:



Region of Peel  
Working for you



Harrington  
McAvan Ltd  
6022 14th Avenue  
Mississauga, Ontario L4V 1V6  
Tel: 905-264-6202 Fax: 905-264-7001  
www.harringtonmcavan.com  
Offices in Markham & Cambridge



WINSTON CHURCHILL BLVD TRAIL ACCESS (Courtesy of StreetView)



EXISTING GRAVEL PARKING LOT



EXISTING ACCESS DRIVE WITH BMX TRACK IN BACKGROUND



EXISTING HYDRO CORRIDOR



EXISTING PLAYGROUND




BROMSGROVE ROAD CROSSING (Courtesy of StreetView)




EXISTING HYDRO CORRIDOR


DATE: MARCH 2017


SCALE 1:1000





LEGEND:


 EXISTING VEGETATION


 EXISTING VEGETATION TO BE REMOVED

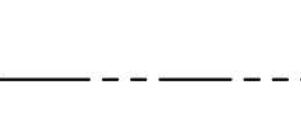
 EXISTING LIGHT STANDARD

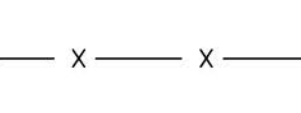
 EXISTING HYDRO POLE

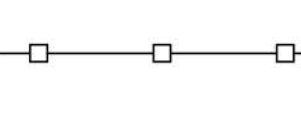
 EXISTING HYDRO TOWER


 EXISTING MAINTENANCE HOLE


 EXISTING CATCH BASIN

 PROPERTY LINE

 EXISTING CHAIN LINK FENCE TO REMAIN

 EXISTING WOODEN FENCE/ RAILING

 APPROX. TNPI EASEMENT

 PRELIMINARY TRAIL ALIGNMENT

